





BUNJIL
— PLACE —

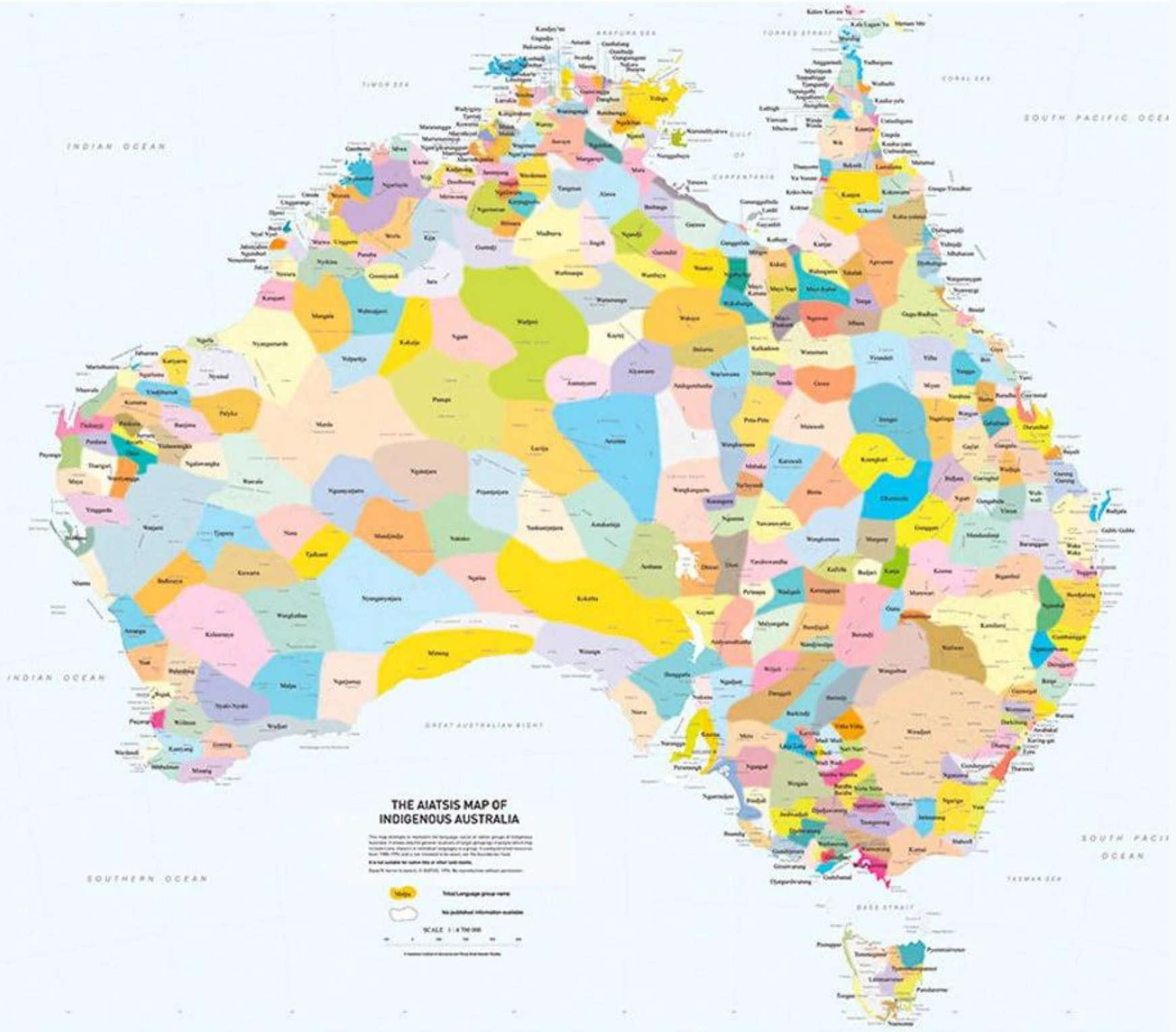
Postdining

Native Foods









THE AIATSIS MAP OF INDIGENOUS AUSTRALIA

This map attempts to represent the language status of various groups of Indigenous Australia. It shows the general location of language groups, although the names of many groups are not included. The map is based on the work of the AIATSIS and other researchers. It is not intended to be a definitive map of Indigenous Australia. It is based on the work of the AIATSIS and other researchers. It is not intended to be a definitive map of Indigenous Australia.

- No language group name
- No published information available

SCALE 1:4,700,000

Source: AIATSIS, Canberra, 1988. For reproduction without alteration.

The background features large, organic, wavy shapes in a vibrant orange color, set against a clean white background. These shapes are positioned in the corners and along the sides, framing the central text.

Bunurong Wurundjeri



