





BUNJIL
— PLACE —

Postdining

Native Foods



Native foods are the
flora (plants) and
fauna (animals) that
grow naturally in
the Australian
environment



**Why aren't
native foods
more
common?**





<https://www.youtube.com/watch?v=NDZVoG4Treg>

Activity

From memory, draw and name the states and territories of Australia





**WESTERN
AUSTRALIA**

**NORTHERN
TERRITORY**

QUEENSLAND

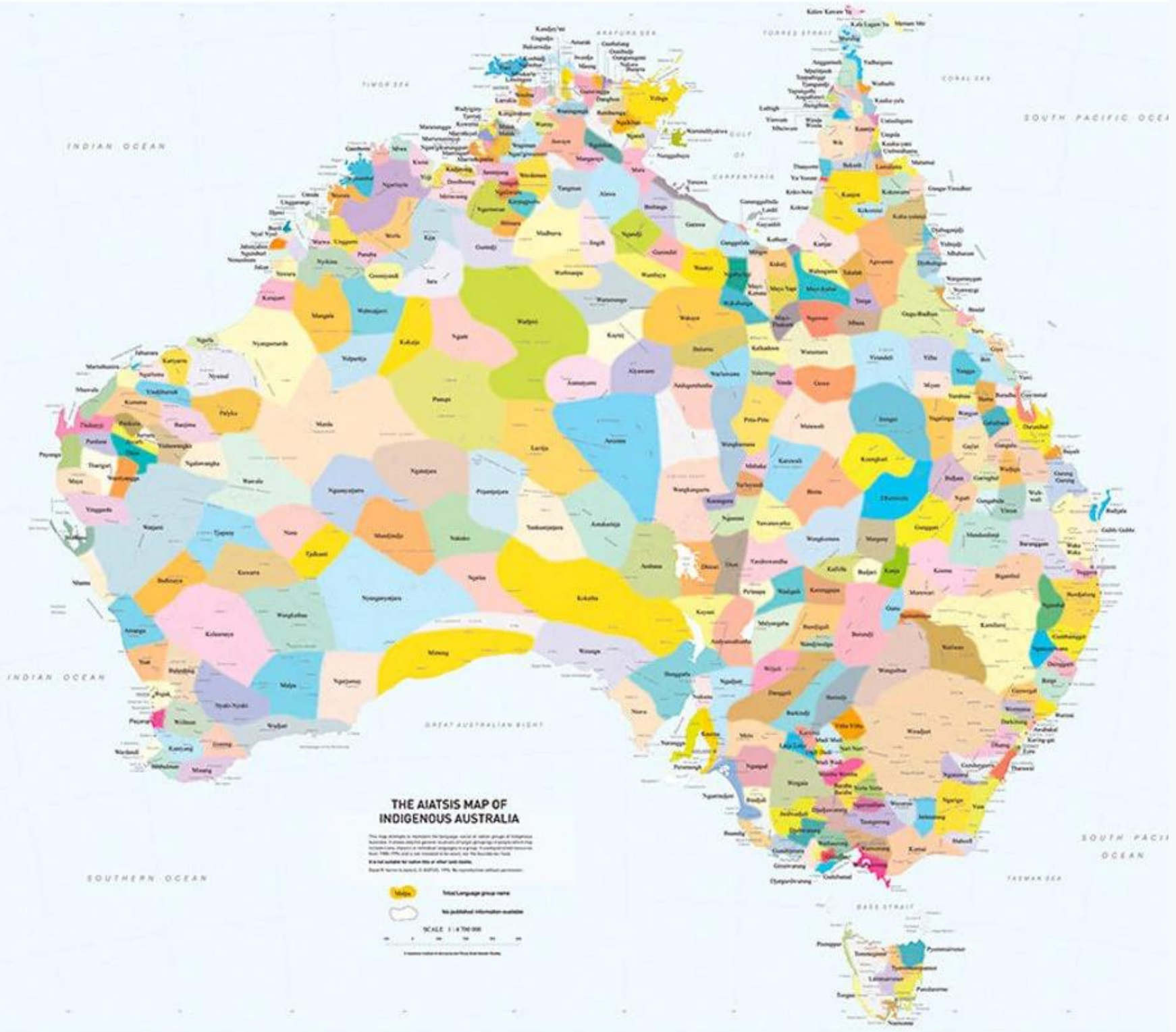
**SOUTH
AUSTRALIA**

**NEW SOUTH
WALES**

AUSTRALIAN CAPITAL
TERRITORY (Canberra)

VICTORIA

TASMANIA



THE AIATSIS MAP OF INDIGENOUS AUSTRALIA

This map attempts to represent the language, name of each group of Indigenous Australians. It is based on the general location of the language groups, and is not intended to represent the exact boundaries of any group. It is not intended to represent the exact boundaries of any group. It is not intended to represent the exact boundaries of any group. It is not intended to represent the exact boundaries of any group.

- No language group name
- No published information available

SCALE 1 : 10 000 000

Source: Australian Bureau of Statistics, 1994. For reproduction information contact the Australian Bureau of Statistics.



The background features large, organic, wavy shapes in a vibrant orange color, set against a clean white background. These shapes are positioned in the corners and along the sides, framing the central text.

Bunurong Wurundjeri



